

GEORGETOWN

LEANDER

CEDAR PARK

ROUND ROCK

PFLUGERVILLE

AUSTIN

MANOR

WEBBERVILLE



20150717
schematic map
not to scale



CENTRAL TEXAS HIGH-CAPACITY TRANSIT SYSTEM PLAN
adopted June 2012 / revised June 2014 / DRAFT

Corridors, stations, routes and transit modes for planned lines are conceptual only, and subject to review and modification.



Commuter Rail
MetroRail (operating)
Extension (proposed)



Bus Rapid Transit
MetroRapid (operating)
Extensions (proposed)



Regional Rail
LSTAR (proposed)



Transit in Express Lanes
MetroExpress (proposed)



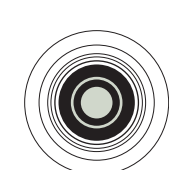
Connect
MetroConnect
Direct, limited-stop
bus service (proposed)



Local Bus
MetroBus (operating)

Right-of-Way Preservation
Potential Future Transportation
Corridors

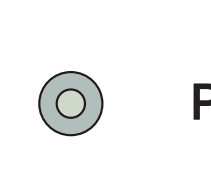
Express Lanes
(planned)
Potential Future Extensions




Major Transfer Center



Rail or BRT Station



Planned Transit Destination



Park & Ride